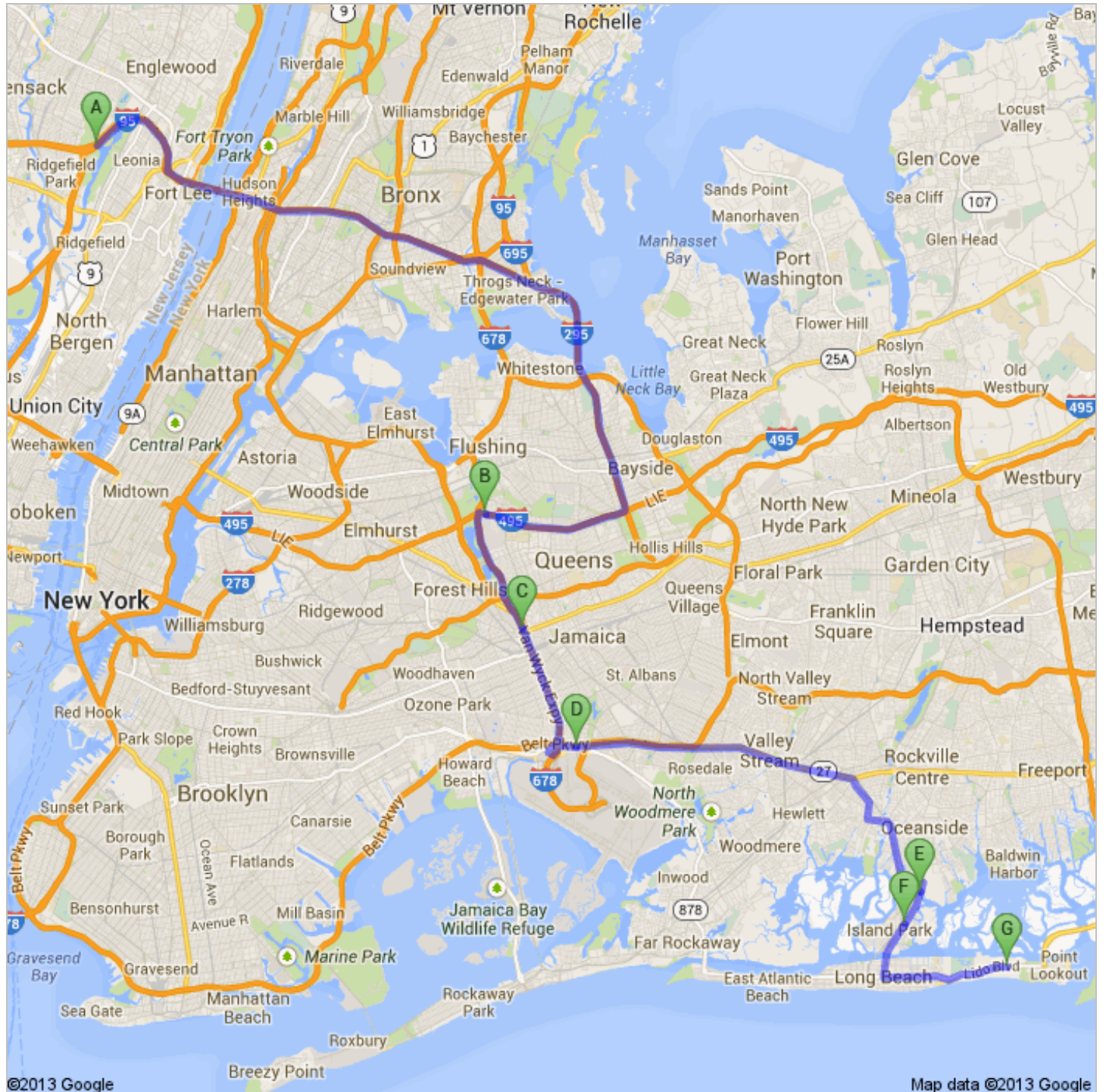














### Directions to 880 Lido Blvd, Lido Beach, NY 11561 43.9 mi – about 1 hour 9 mins





## Interstate 95 Express N

	1. Head <b>northeast</b> on <b>Interstate 95 Express N</b> About 3 mins	go 2.6 mi total 2.6 mi
	2. Continue onto <b>Interstate 95 Upper Level N</b> <b>Partial toll road</b> Entering New York About 4 mins	go 2.6 mi total 5.2 mi
	3. Continue onto <b>I-95 N</b> About 6 mins	go 4.7 mi total 10.0 mi
	4. Continue onto <b>Cross Bronx Expy</b> (signs for <b>Interstate 295 S/Throgs Neck Br</b> )	go 0.4 mi total 10.3 mi
	5. Continue onto <b>I-295 S</b> <b>Partial toll road</b> About 8 mins	go 7.4 mi total 17.7 mi
	6. Take exit <b>4E-W</b> for <b>Interstate 495/Long Is Expwy</b> toward <b>Manhattan/Eastern Long Is</b>	go 0.2 mi total 17.9 mi
	7. Keep right at the fork and merge onto <b>I-495 W</b> About 4 mins	go 3.2 mi total 21.2 mi
	8. Take exit <b>22B</b> toward <b>College Point Blvd/I-678/Van Wyck Expy</b>	go 154 ft total 21.2 mi
		<b>Total: 21.2 mi – about 26 mins</b>

## Exit 22B total 0.0 mi

	9. Head <b>west</b> on <b>Exit 22B</b> toward <b>Horace Harding Expy</b>	go 118 ft total 118 ft
	10. Merge onto <b>Horace Harding Expy</b>	go 0.2 mi total 0.2 mi
	11. Turn left onto <b>College Point Blvd</b> About 46 secs	go 0.1 mi total 0.3 mi
	12. Continue onto <b>Meadow Lake Rd W</b> About 1 min	go 0.5 mi total 0.8 mi
	13. Slight left toward <b>I-678 S</b>	go 0.3 mi total 1.1 mi
	14. Take the <b>Interstate 678 S/Van Wyck Expwy</b> ramp on the left to <b>Kennedy Airport</b>	go 446 ft total 1.2 mi
	15. Turn right onto <b>I-678 S</b> About 3 mins	go 2.0 mi total 3.2 mi
		<b>Total: 3.2 mi – about 6 mins</b>







## I-678 S total 0.0 mi

	16. Head <b>south</b> on <b>I-678 S</b> About 4 mins	go 3.1 mi total 3.1 mi
	17. Take the exit toward <b>I-678 S/Kennedy Airport</b>	go 203 ft total 3.2 mi

- 18. Merge onto **150th PI** go 0.1 mi  
total 3.3 mi
-  19. Turn right onto **134th St** go 0.2 mi  
total 3.4 mi
-  20. Turn right onto **S Conduit Ave**  
About 1 min go 0.6 mi  
total 4.1 mi

**Total: 4.1 mi – about 6 mins**

 **S Conduit Ave, Queens, NY** total 0.0 mi

-  21. Head **east** on **NY-27 E/S Conduit Ave** toward **153rd PI**  
Continue to follow NY-27 E  
About 11 mins go 6.5 mi  
total 6.5 mi
-  22. Turn right onto **Atlantic Ave**  
About 3 mins go 1.1 mi  
total 7.6 mi
-  23. Turn left onto **Main St** go 0.1 mi  
total 7.7 mi
-  24. Slight left onto **Atlantic Ave**  
About 1 min go 0.4 mi  
total 8.1 mi
-  25. Turn right onto **Bayview Ave/Lawson Blvd**  
Continue to follow Lawson Blvd  
About 3 mins go 1.4 mi  
total 9.6 mi
-  26. Turn left onto **Daly Blvd**  
About 54 secs go 0.5 mi  
total 10.1 mi
-  27. Turn right onto **Long Beach Rd** go 0.2 mi  
total 10.3 mi

**Total: 10.3 mi – about 21 mins**

 **Long Beach Rd** total 0.0 mi

- 28. Head **southwest** on **Long Beach Rd** go 476 ft  
total 476 ft
-  29. Slight left to stay on **Long Beach Rd** go 184 ft  
total 0.1 mi
- 30. Continue onto **Austin Blvd**  
About 2 mins go 0.7 mi  
total 0.8 mi

**Total: 0.8 mi – about 2 mins**

 **Austin Blvd, Island Park, NY 11558** total 0.0 mi

- 31. Head **southwest** on **Austin Blvd** toward **Kingston Blvd**  
About 1 min go 0.7 mi  
total 0.7 mi
- 32. Continue onto **Long Beach Blvd**  
About 1 min go 0.7 mi  
total 1.4 mi
-  33. Turn left onto **E Park Ave**  
About 3 mins go 1.1 mi  
total 2.4 mi
- 34. Continue onto **Lido Blvd**  
*Destination will be on the right*  
About 3 mins go 1.9 mi  
total 4.3 mi

**Total: 4.3 mi – about 8 mins**



880 Lido Blvd, Lido Beach, NY 11561

---

These directions are for planning purposes only. You may find that construction projects, traffic, weather, or other events may cause conditions to differ from the map results, and you should plan your route accordingly. You must obey all signs or notices regarding your route.

Map data ©2013 Google

Directions weren't right? Please find your route on [maps.google.com](https://maps.google.com) and click "Report a problem" at the bottom left.